

Technical cross-section drawing of a road profile. The drawing shows a road surface with a 2% slope on the left, a 2.5% slope on the right, and a 3% slope for the drainage ditch. The road width is 2.15m, the ditch width is 4.55m, and the ditch depth is 0.10m. The road surface is 0.50m wide. The drawing includes a cross-section of the road and a cross-section of the drainage ditch. The drainage ditch is labeled 'PRŮŘEZNÝ RETENČNÍ A VSAKOVACÍ ŽLAB, CCA 800/600 mm, ZÁSYP KAMENIVEM FR. 63/120 mm'. The drawing also shows the ground level (286.000) and the road level (293.02). The drawing is divided into four sections: ZELEN, DL. CHODNÍK (DOD. SOO3), DRENÁŽNÍ DLAŽBA, and ŽIV. KOMUNIKACE.

Section	Feature	Elevation (m)
ZELEN	Top of road	293.02
	Bottom of ditch	292.80
DL. CHODNÍK (DOD. SOO3)	Top of road	293.07
	Bottom of ditch	292.82
DRENÁŽNÍ DLAŽBA	Top of road	293.03
	Bottom of ditch	292.88
ŽIV. KOMUNIKACE	Top of road	292.80
	Bottom of ditch	292.80





Technical drawing of a road cross-section. The road width is 27.75m. The road surface has a 0.5% slope. The left side slope is 2.0% and the right side slope is 2.5%. The road is bordered by green areas (ZELEN) on both sides. The drawing includes various elevation points and dimensions.

Point / Feature	Elevation (m)
Top Left Corner	292.94
Top Left Edge	292.88
Top Left Slope	292.86
Top Left Slope	292.74
Top Right Slope	292.62
Top Right Edge	292.75
Top Right Corner	292.87
Bottom Left Corner	292.70
Bottom Right Corner	292.75
Bottom Center (Srovnávací rovina)	286.000

Technical drawing of a drainage system plan (DRENÁŽNÍ DLAŽBA) showing a cross-section of a road and its drainage infrastructure. The drawing includes a road profile with a 2.5% slope, a drainage ditch with a 3% slope, and a 'VSAKOVACÍ SESTAVA' (drainage assembly) located 2.5m from the road edge. The road width is 22.12m, and the drainage ditch width is 10.06m. The drawing also shows the elevation of the road surface (292.90m) and the drainage ditch (293.05m). The drainage system is labeled 'DRENÁŽNÍ DLAŽBA' and 'VSAKOVACÍ SESTAVA'.

Technical drawing of a rectangular plot. The plot is oriented horizontally. The top boundary is a straight line with a length of 28.50. The bottom boundary is a straight line with a length of 28.50. The left boundary is a straight line with a height of 293.03. The right boundary is a straight line with a height of 293.08. The plot is divided into three sections by two vertical lines. The left section is labeled 'ZELEN' and has a width of 0.12. The middle section is labeled 'ŽIVICE' and has a width of 28.50. The right section is labeled 'ZELEN' and has a width of 0.12. The plot is oriented horizontally. The top boundary is a straight line with a length of 28.50. The bottom boundary is a straight line with a length of 28.50. The left boundary is a straight line with a height of 293.03. The right boundary is a straight line with a height of 293.08. The plot is divided into three sections by two vertical lines. The left section is labeled 'ZELEN' and has a width of 0.12. The middle section is labeled 'ŽIVICE' and has a width of 28.50. The right section is labeled 'ZELEN' and has a width of 0.12. The plot is oriented horizontally. The top boundary is a straight line with a length of 28.50. The bottom boundary is a straight line with a length of 28.50. The left boundary is a straight line with a height of 293.03. The right boundary is a straight line with a height of 293.08. The plot is divided into three sections by two vertical lines. The left section is labeled 'ZELEN' and has a width of 0.12. The middle section is labeled 'ŽIVICE' and has a width of 28.50. The right section is labeled 'ZELEN' and has a width of 0.12.

———— STÁVAJÍCÍ STAV  
 ———— NOVĚ NAVRŽENÝ STAV

VYPRACOVANÉ: 		ZODP. / PROJEKTANT: 		AUTORIZOVAL: 		 Hranická 271, 75701 Valašské Meziříčí <a href="http://www.lzprojekt.cz">www.lzprojekt.cz</a> IČO: 06765734 DIČ: CZ06765734 <b>LZ - PROJEKT plus s.r.o.</b>	
FUSEK MARTIN		ING. ZÁDRAPA LEOŠ		ING. JAROMÍR DYBAL			
INVESTOR ADRESA		MĚSTO VALAŠSKÉ MEZIRÍČÍ NÁMĚSTÍ 7, 75701, VALAŠSKÉ MEZIRÍČÍ					
<b>REGENERACE PANELOVÉHO SÍDLIŠTĚ KŘIŽNÁ-V. ETAPA</b>						STUPEŇ	DPS
						DATUM	08./2018
LOKALITA UL. KŘIŽNÁ, SEIFERTOVA, BRATŘÍ ČAPKŮ, U APOLLA						ZAKÁZKA	2018_19
OBJEKT :						OŠLO VÝHRA	
SO 04		PARKOVIŠTĚ					
VÝKRES :							
—07—		PŘÍČNÉ A PODÉLNÉ ŘEZY				M 1 : 100	